

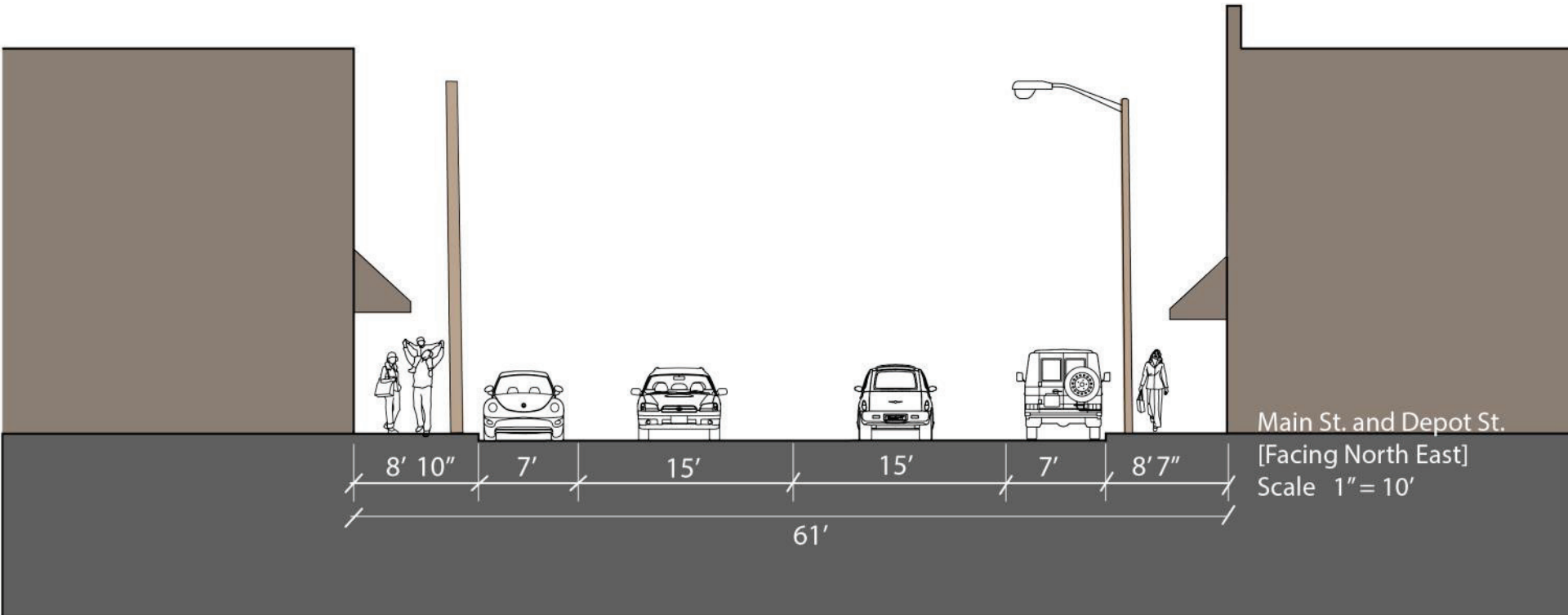


DOWNTOWN STREETScape PLAN  
SEPTEMBER 2018

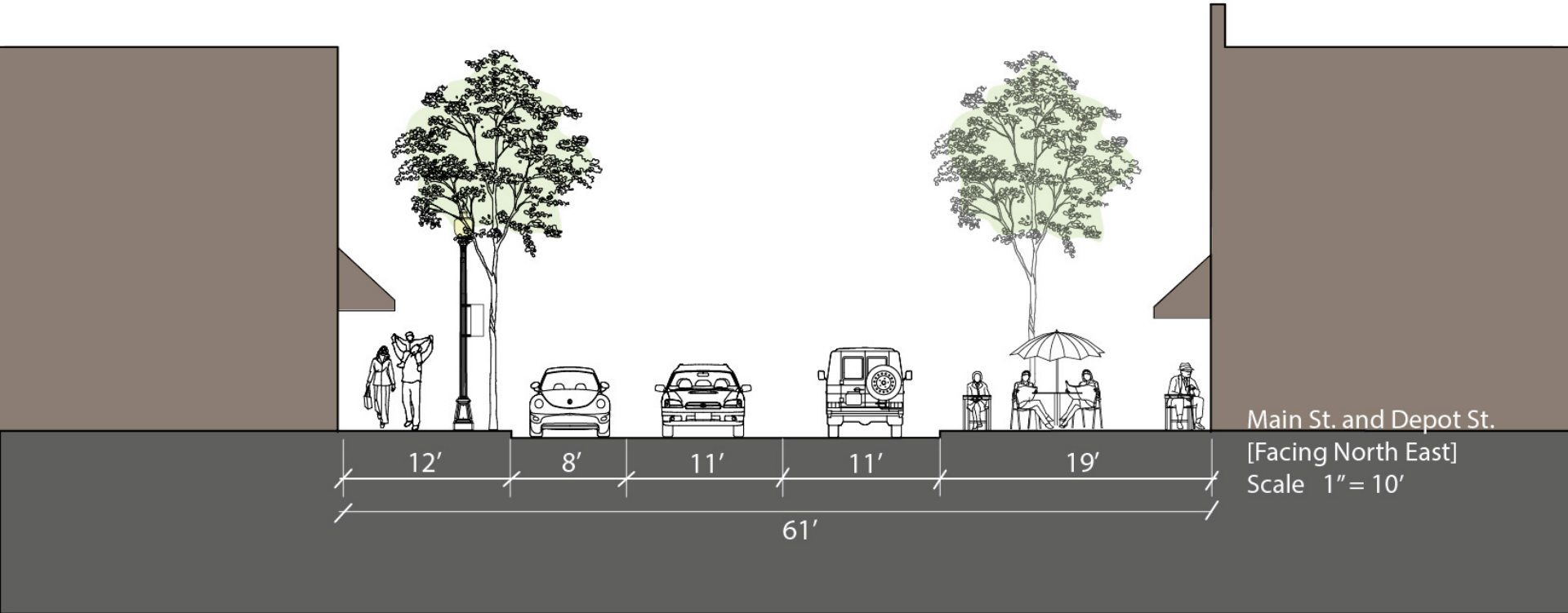
# West Main Street Concept (Stephens Street to Depot Street)



# Existing Street Section West Main Street

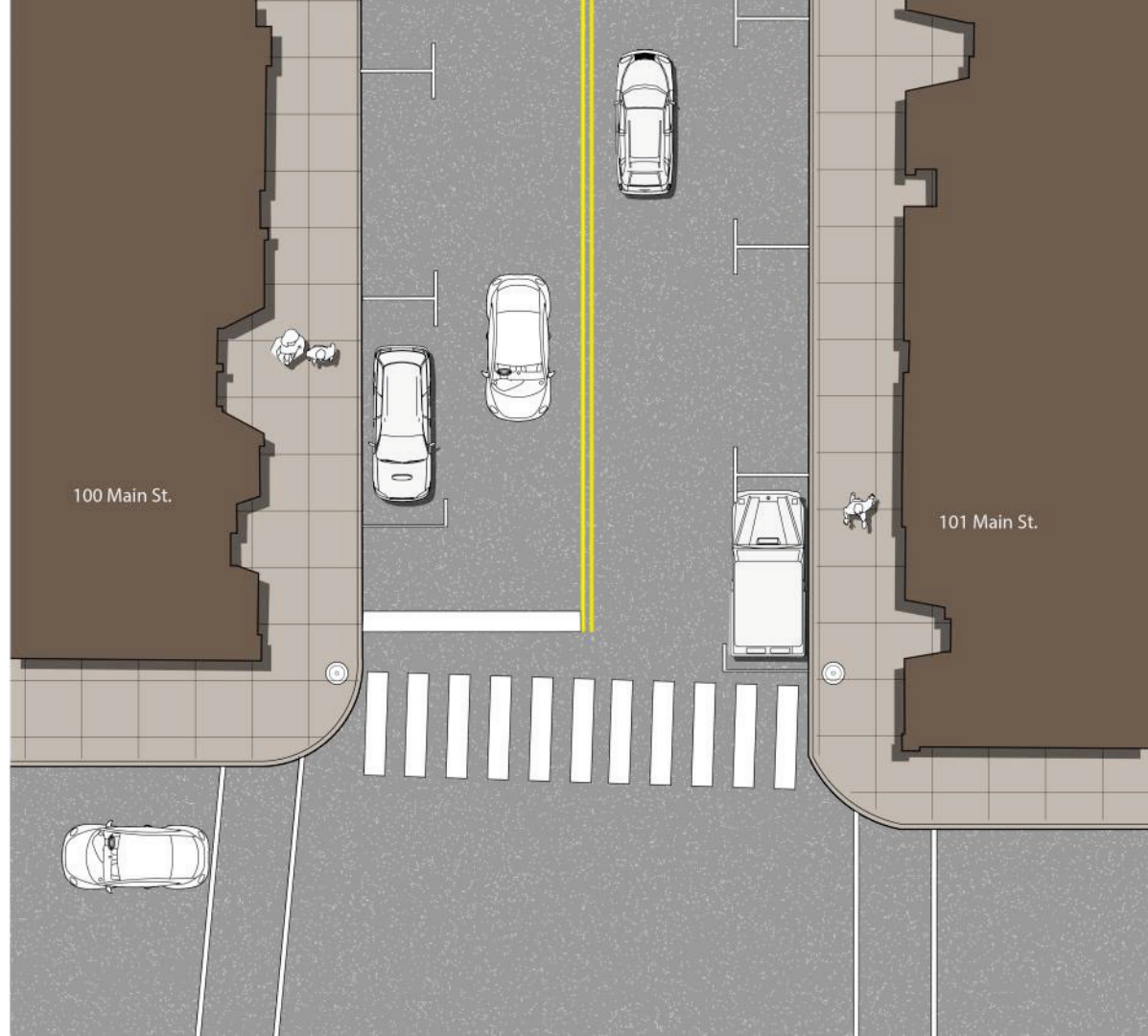


# West Main Street Concept (Stephens Street to Depot Street)

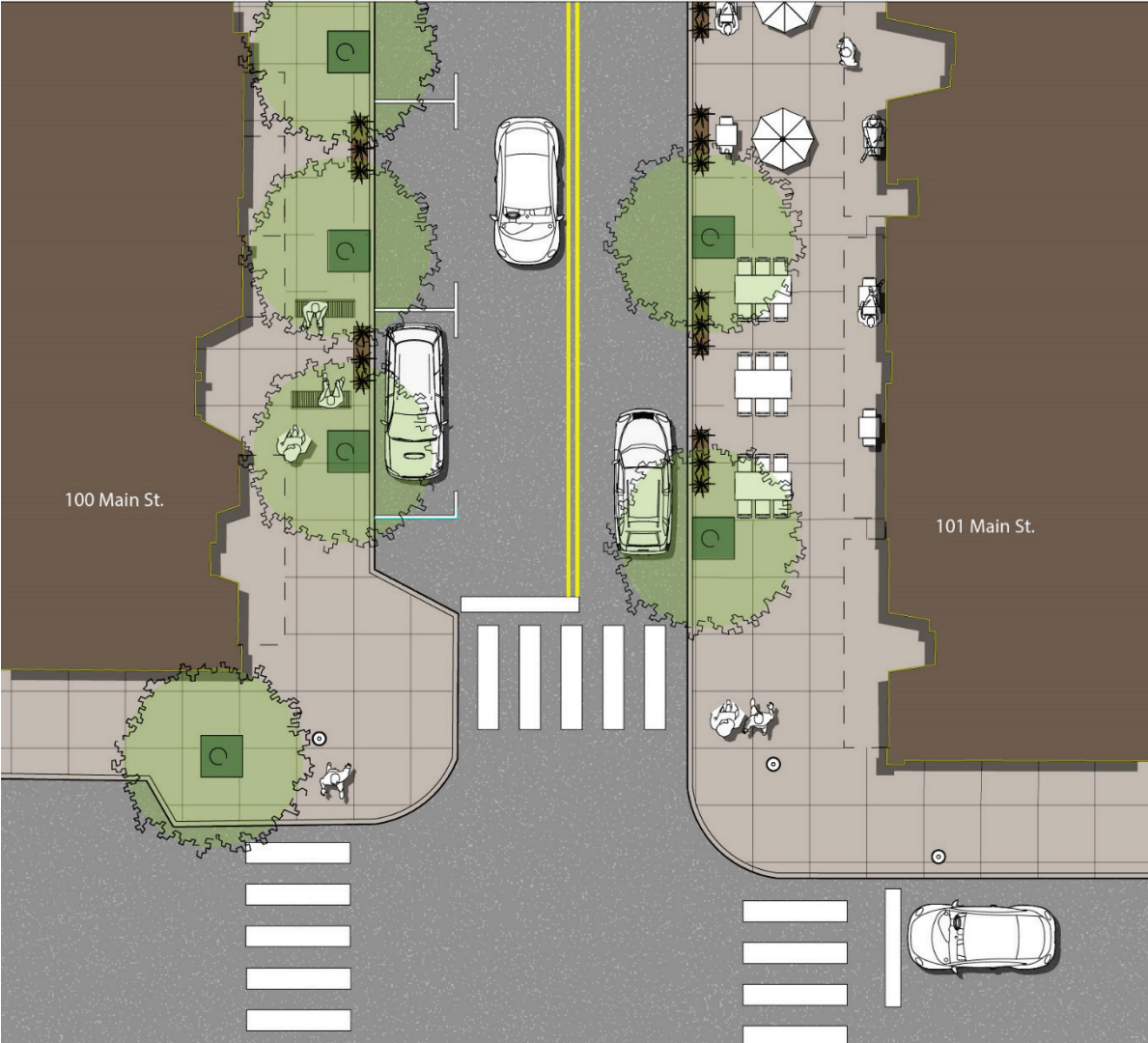




# Existing Streetscape West Main Street



# Streetscape Concept West Main Street







BENCHMARK



S. Key St.

N. Stephens St.

W. Main St.

N. Depot St.

S. Depot St.

E. Main St.

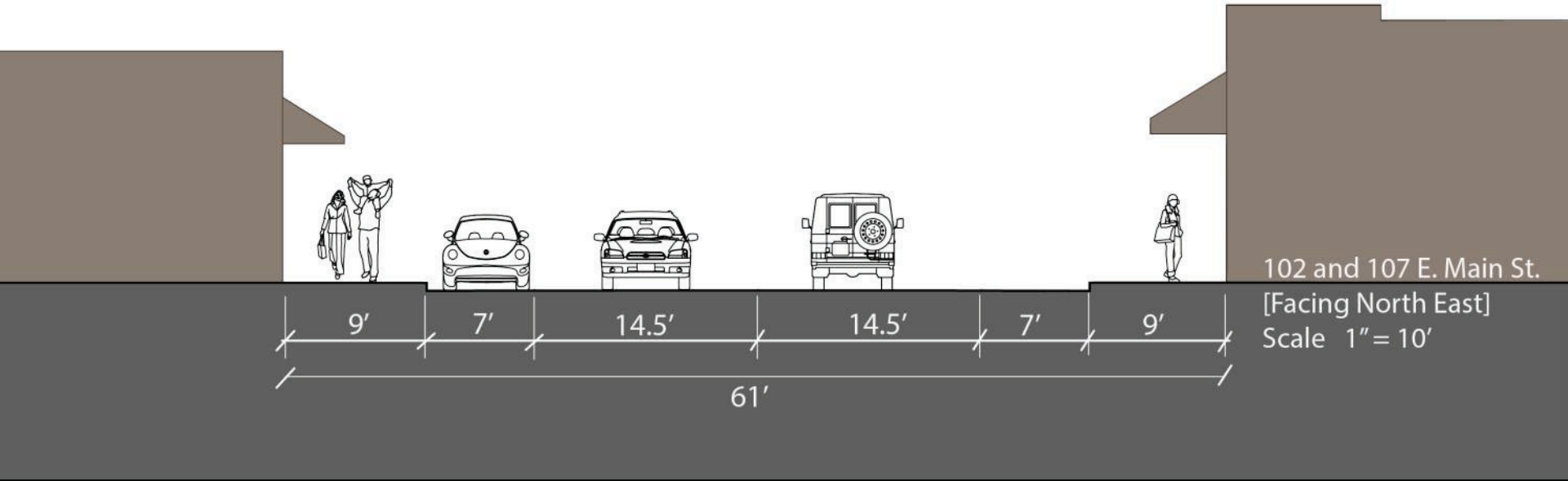
E. Main St.

S. Davis St.

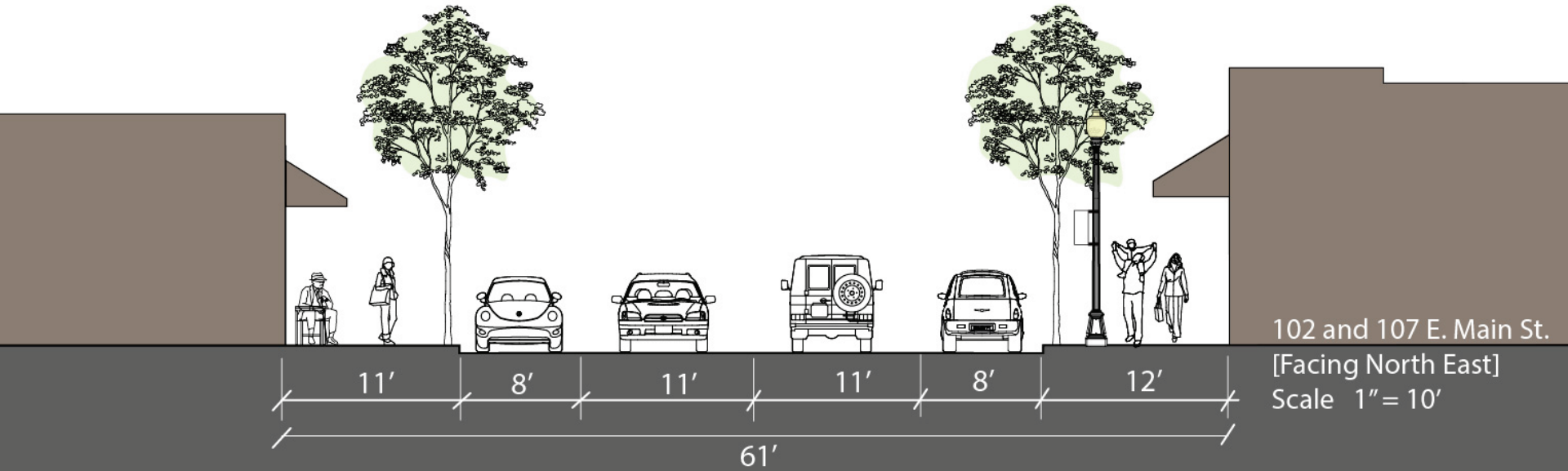
S. Academy St.



# Existing Street Section East Main Street



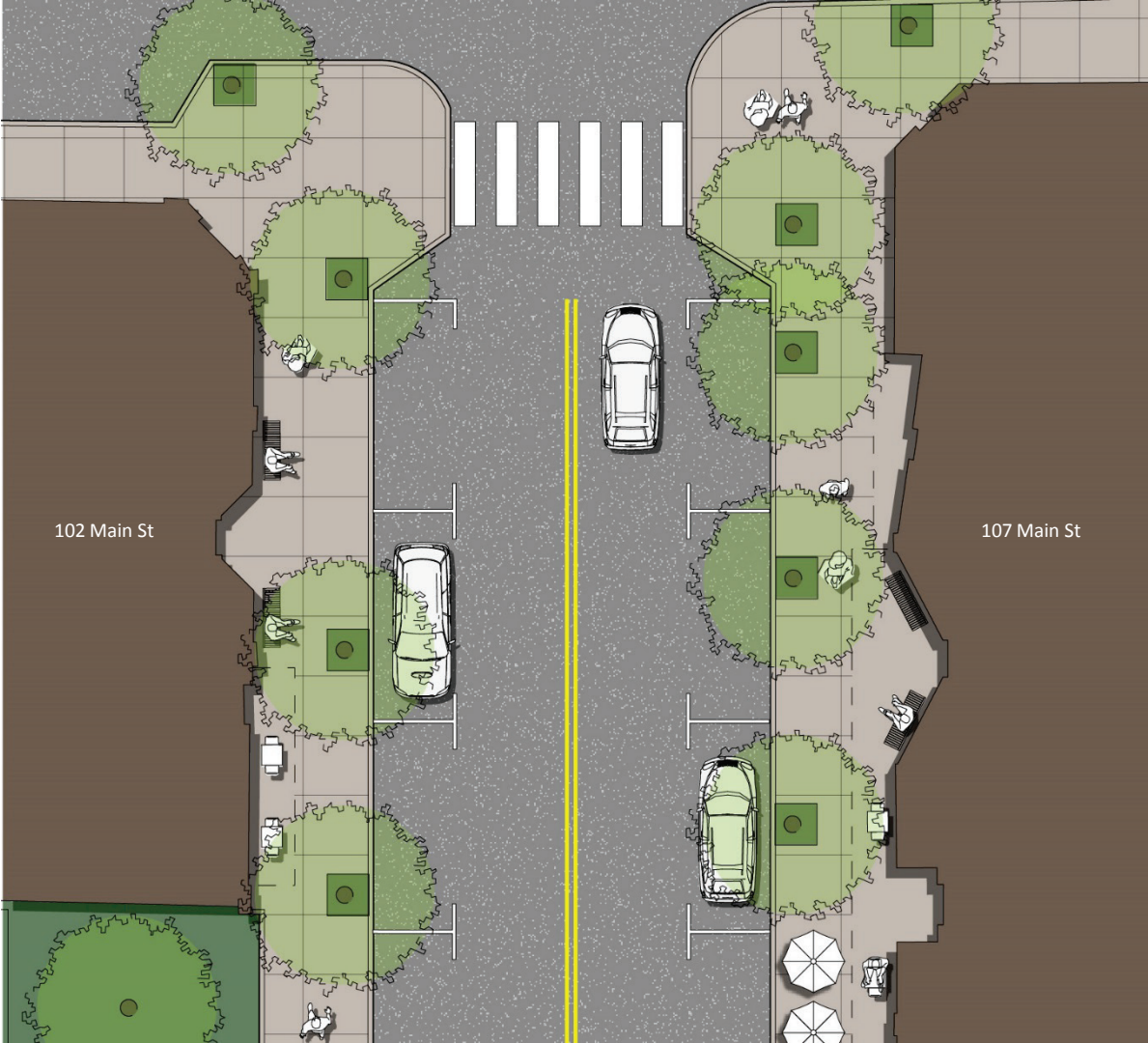
# East Main Street Concept (Depot Street to Academy Street)



# Existing Streetscape East Main Street



# Streetscape Concept East Main Street







BENCHMARK

# West Main Street Concept (Key Street to Stephens Street)





# Draft Concept

Widen sidewalk to 10'

Add parking to north side of street

Align road and sidewalk with Main St.

Widen sidewalk to 12'



# Town Hall Site





# Town Hall Site

Existing Conditions



# Town Hall Site

Civic Building /  
Visitors Center

Open Air Market  
Building

Vendor/Small  
Restaurant with  
rooftop deck, Public  
Restrooms

New Amphitheater  
w/ view of Pilot  
Mountain








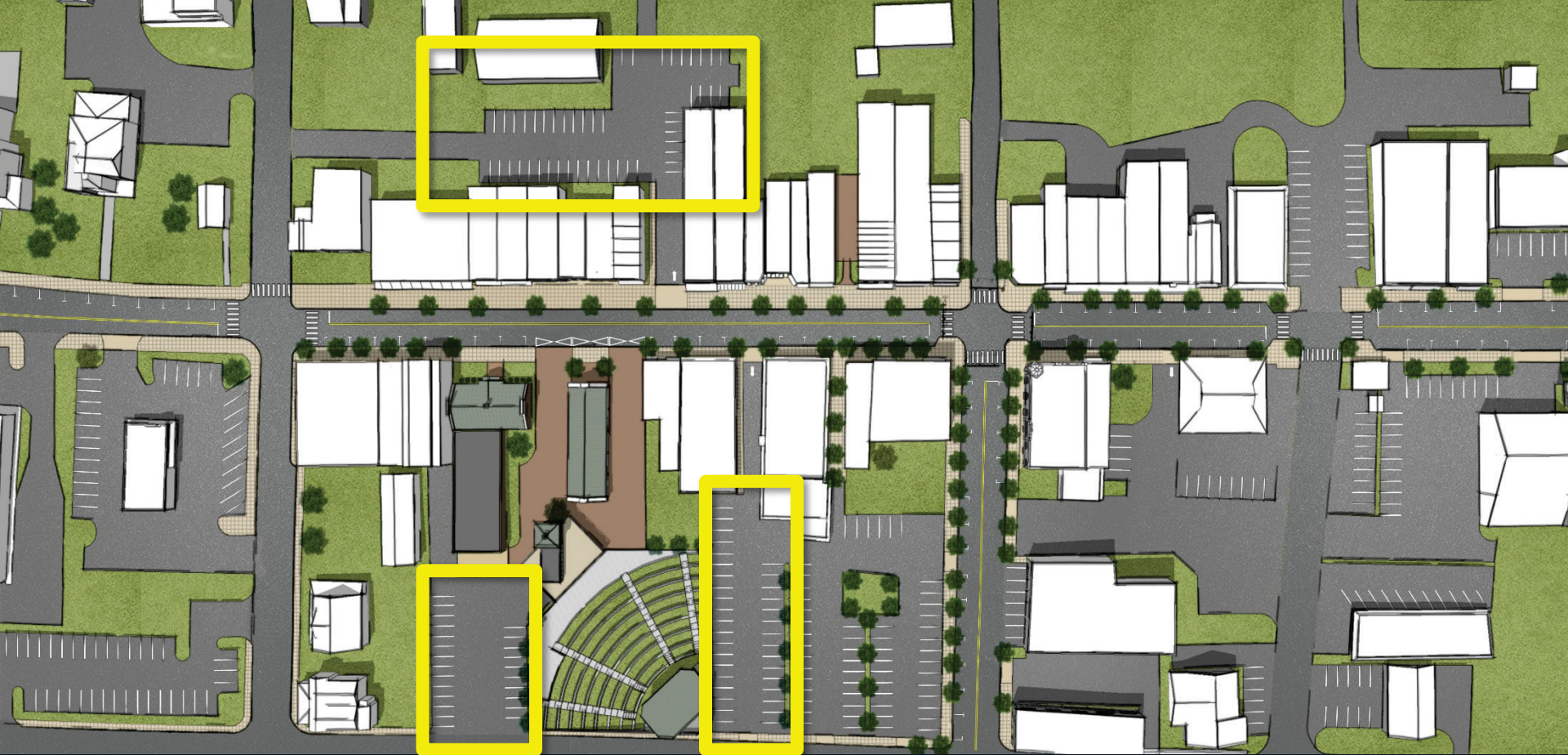
BENCHMARK





BENCHMARK





Additional Downtown Parking





## CONCEPTUAL STREETSCAPE - PLAN VIEW

- A Additional Parking Area
- B Amphitheater
- C Observation Tower - Pilot Mountain Viewing Area
- D Market Hall
- E Lower Hall
- F One Row of On Street Parking (South Side)
- G Additional On-Street Parking
- H Wider Sidewalk Area for Outdoor Dining
- I Additional Parking Area
- J Enhanced Courtyard with Wall Mural
- K Interactive "SILAM" Education focused Art Installation
- L Two Rows of On Street Parking

0 125 250 FEET

